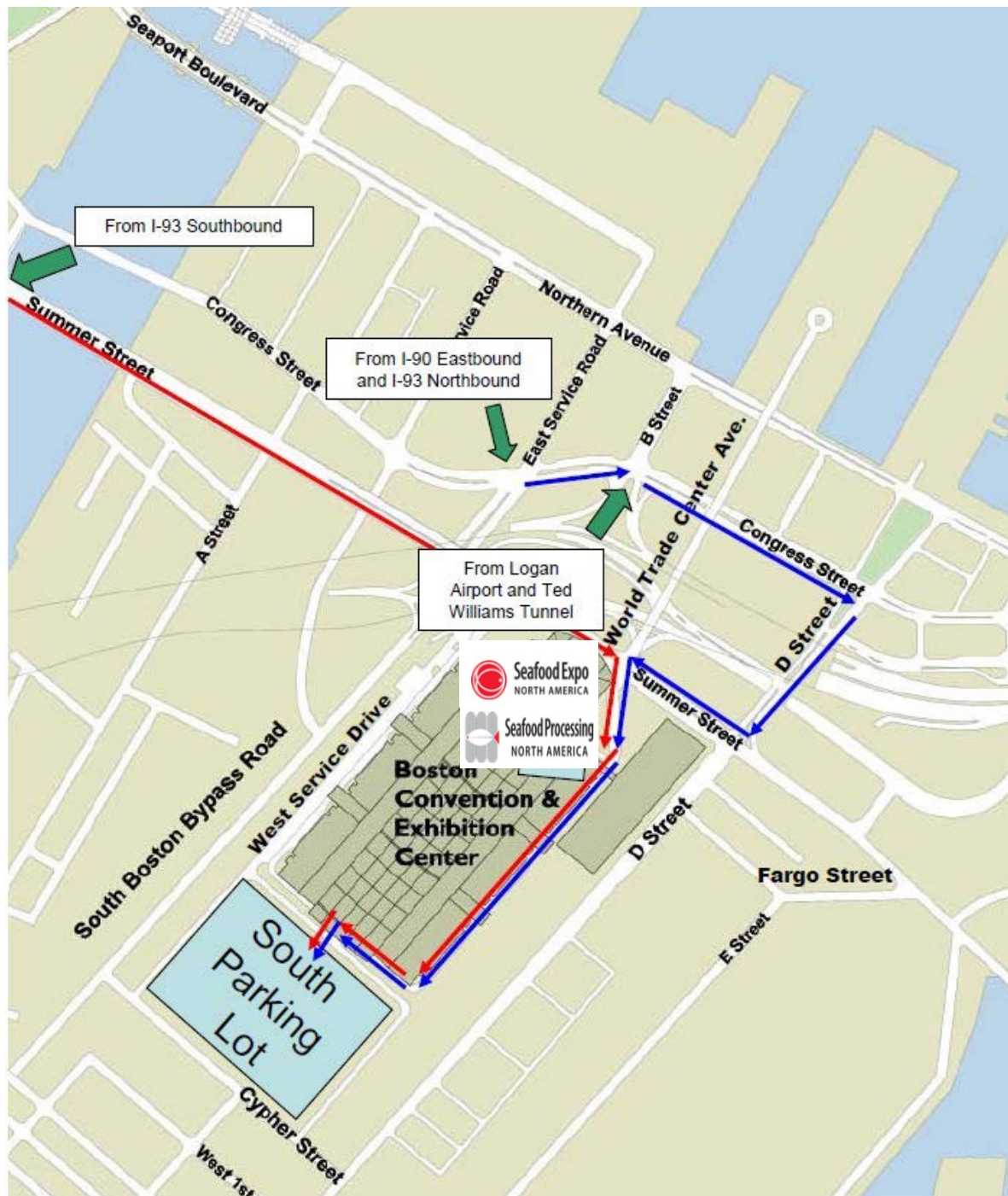


Access to: **South Parking Lot** and **Loading Dock/Marshalling Yard** at the Boston Convention & Exhibition Center (BCEC) from the Regional Highway System



PARKING INFORMATION

Parking at the Boston Convention and Exhibition Center (BCEC) South Parking Lot is expected to be crowded again this year. In order to accommodate the demand for parking, the MCCA will work with other area garages to secure additional parking space. Please be prepared for the possibility that you may be required to park off-site. Please note that neither the MCCA nor the Seafood Expo North America/Seafood Processing North America are affiliated with the off-site lots and do not control the parking rates. The MCCA will provide a complimentary shuttle service back to the BCEC from lots where they have directed cars to park in.

It is recommended that you first go to the South Parking Lot at the BCEC (\$20 per car, \$40 for oversized vehicles), once this lot is full, vehicles will be re-directed to the Channel Street Garage on West 1st Street. Complimentary shuttle service to the BCEC will be provided to and from the Channel Street Garage only once cars have been directed to park there. Please follow the directions on the portable variable message signs posted throughout the area as they will direct you to the Channel Center Garage. Maps with directions to the Channel Center Garage will also be given to attendees parking offsite.

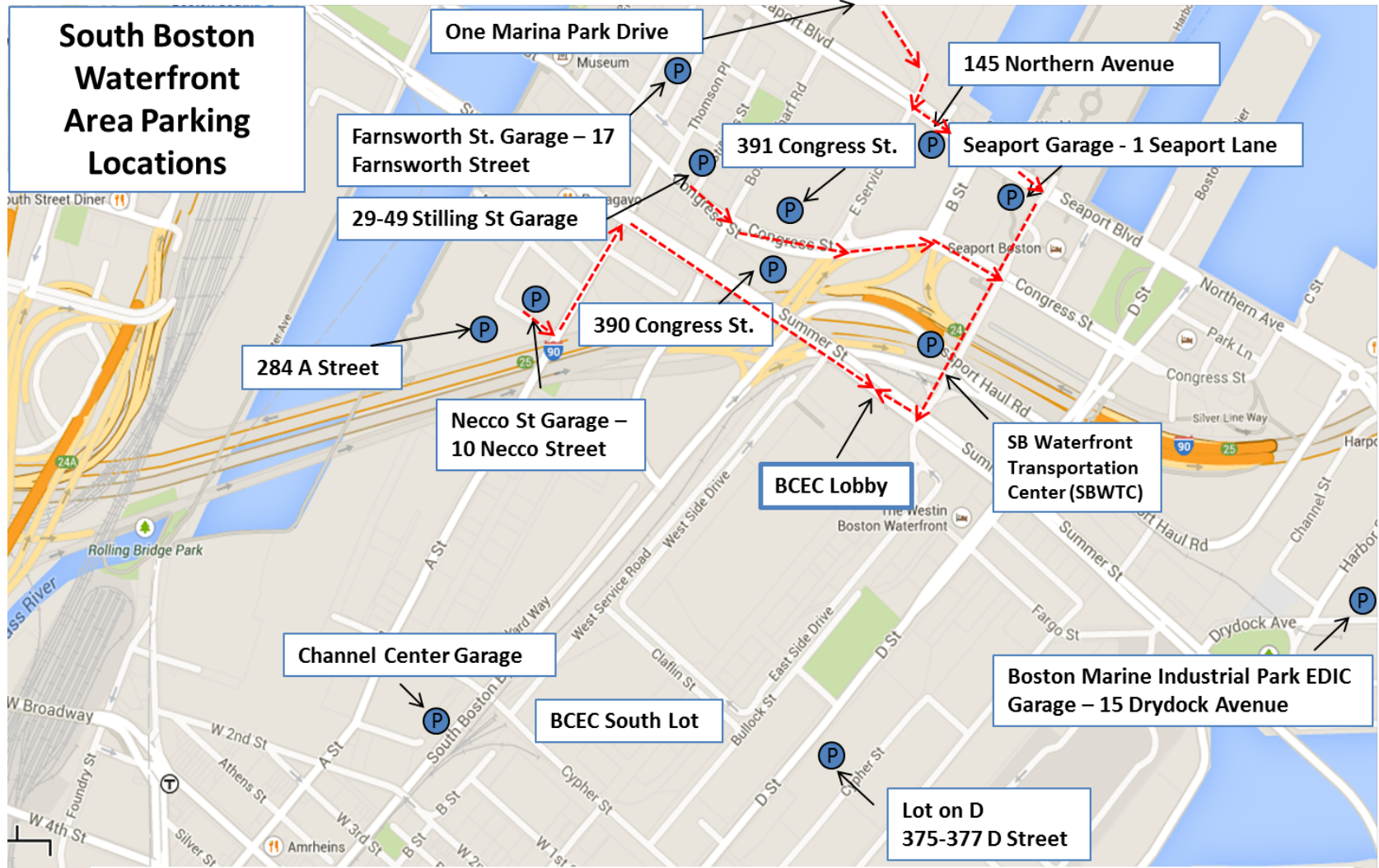
Public/Private Transportation Options

The BCEC is easily accessible by Public Transportation. Below is the link to the MBTA Trip Planner, which will show you the most direct ways to get to the BCEC. Below you will find the link to the MBTA Parking Options, which will show you which train, subway and bus stations have parking. Additionally, there are a number of private bus services that will also bring you into South Station, the information for all of these Park and Rides are listed below.

- MBTA Trip Planner-<http://www.mbta.com/>
- MBTA Parking Options-[http://www.mbta.com/riding_the_t/parking /](http://www.mbta.com/riding_the_t/parking/)

Parking Shuttles ONLY provided from the BCEC South Lot and Channel Center Garage. A parking Shuttle to the Channel Center Garage will only be provided ONLY after the BCEC South Lot fills.

South Boston Waterfront



Walking to the BCEC from the lots (red dotted lines on map):

From Congress Street or Northern Avenue/Seaport Blvd: Walk east on Congress Street or Northern Avenue/Seaport Blvd, up the stairs to World Trade Center Blvd. and head south which will take you to the front door of the Convention Center.

Area Parking Direction from the BCEC

One Marina Park Drive and 65 Northern Avenue

1. Exit out of BCEC from rear onto Cypher Street
2. Turn left on Cypher Street
3. Turn Left on D Street
4. Continue straight ahead on D Street to the end
5. Turn left on Seaport Blvd
6. Go four lights to Pier 4 Blvd intersection
7. Turn right and bear left onto Northern Avenue
8. One Marina Park Drive is two intersections on the right, 65 Northern Avenue on the left

Farnsworth St. Garage

1. Exit out of BCEC from rear onto Cypher Street
2. Turn left on Cypher Street
3. Turn Left on D Street
4. Continue straight ahead on D Street
5. Use the left 2 lanes to turn left onto Congress St
6. Turn right onto Farnsworth St

29-49 Stilling St Garage

1. Exit out of BCEC from rear onto Cypher Street
2. Turn left on Cypher Street
3. Turn Left on D Street
4. Continue straight ahead on D Street
5. Use the left 2 lanes to turn left onto Congress St
6. Turn right on Stilings
7. Destination will be on the Right

390 Congress St.

1. Exit out of BCEC from rear onto Cypher Street
2. Turn left on Cypher Street
3. Turn Left on D Street
4. Continue straight ahead on D Street
5. Use the left 2 lanes to turn left onto Congress St
6. Turn right onto Boston Wharf Rd
7. Destination will be on the left

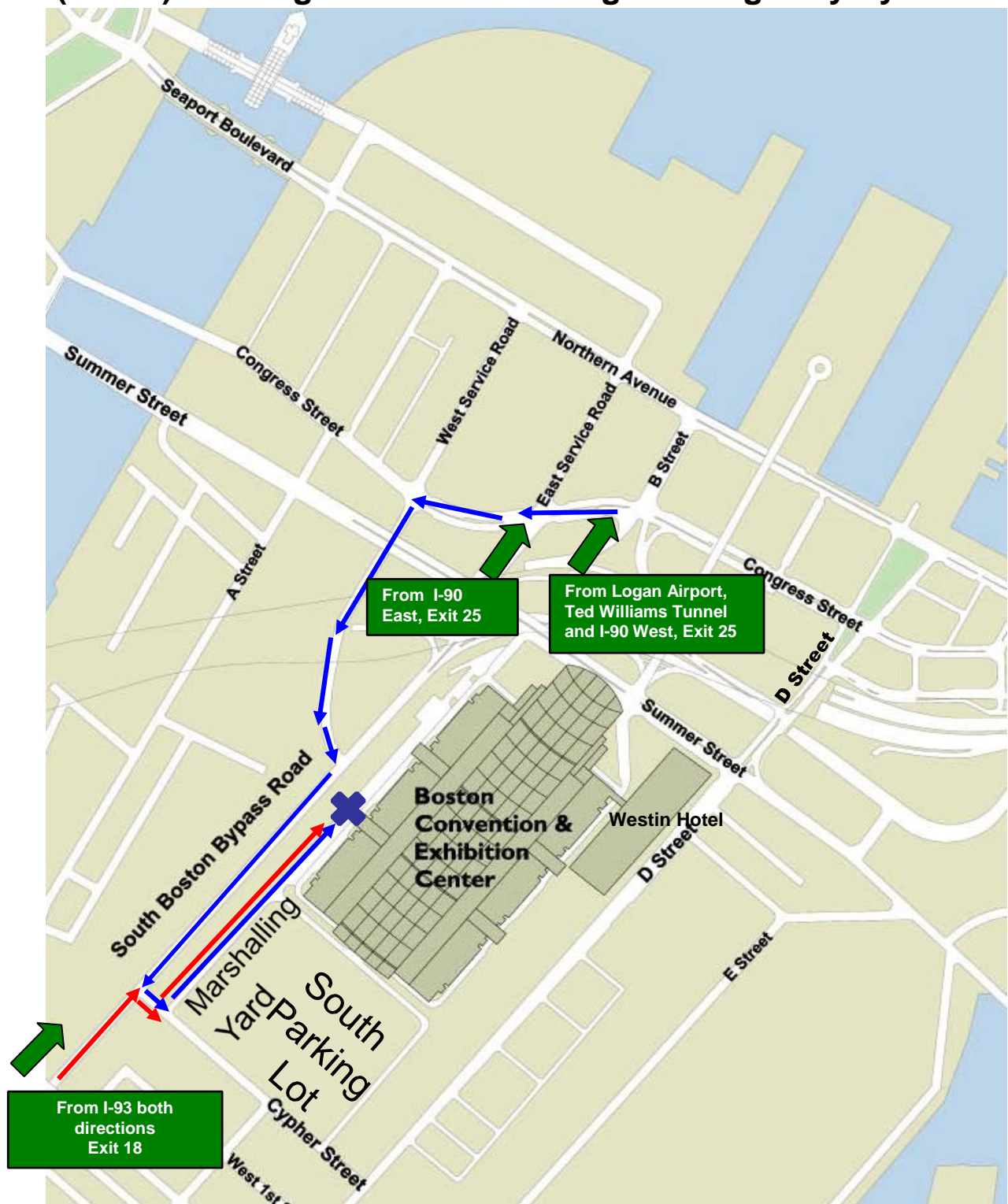
391 Congress St.

1. Exit out of BCEC from rear onto Cypher Street
2. Turn left on Cypher Street
3. Turn Left on D Street
4. Continue straight ahead on D Street
5. Use the left 2 lanes to turn left onto Congress St 6.
Destination will be on the left

145 Northern Avenue (Seaport Boulevard)

1. Exit out of BCEC from rear onto Cypher Street
2. Turn left on Cypher Street
3. Turn Left on D Street
4. Continue straight ahead on D Street
5. Use the left 2 lanes to turn left onto Congress St
6. Turn right onto E Service Rd
7. Turn right onto Northern Ave/Seaport Blvd
8. Destination will be on the right

Access to the Boston Convention & Exhibition Center (BCEC) Loading Dock from the Regional Highway System



From I-93 South

1. Take I-93 to Exit 18
2. Turn left at second light onto South Boston Bypass Road
3. Follow South Boston Bypass Road to Cypher Street
4. Turn right on Cypher Street
5. Enter BCEC Property by turning immediate left
6. Marshalling yard is to the right
7. Loading dock is straight ahead (check in at guard shack)

From I-93 North

1. Take I-93 to Exit 18
2. Turn right at second light onto South Boston Bypass Road
3. Follow South Boston Bypass Road to Cypher Street
4. Turn right on Cypher Street
5. Enter BCEC Property by turning immediate left
6. Marshalling yard is to the right
7. Loading dock is straight ahead (check in at guard shack)

From I-90 East

1. Take I-90 East to Exit 25 (inside tunnel)
2. Turn left on Congress Street
3. Continue one block to West Service Road
4. Turn left onto West Service Road
5. Proceed on West Service Road to South Boston Bypass Road
6. Turn right on South Boston Bypass Road
7. Continue one block to Cypher Street
8. Turn left on Cypher Street
9. Turn left again immediately to enter BCEC Property
10. Marshalling yard is to the right
11. Loading dock is straight ahead (check in at guard shack)


From I-90 West

1. Take I-90 to Exit 25 (inside tunnel)
2. Turn left onto Congress Street
3. Continue two blocks to West Service Road
4. Turn left onto West Service Road
5. Proceed on West Service Road to South Boston Bypass Road
6. Turn right on South Boston Bypass Road
7. Continue one block to Cypher Street
8. Turn left on Cypher Street
9. Turn left again immediately to enter BCEC Property
10. Marshalling yard is to the right
11. Loading dock is straight ahead (check in at guard shack)

Questions? Call (617) 954 - 2000

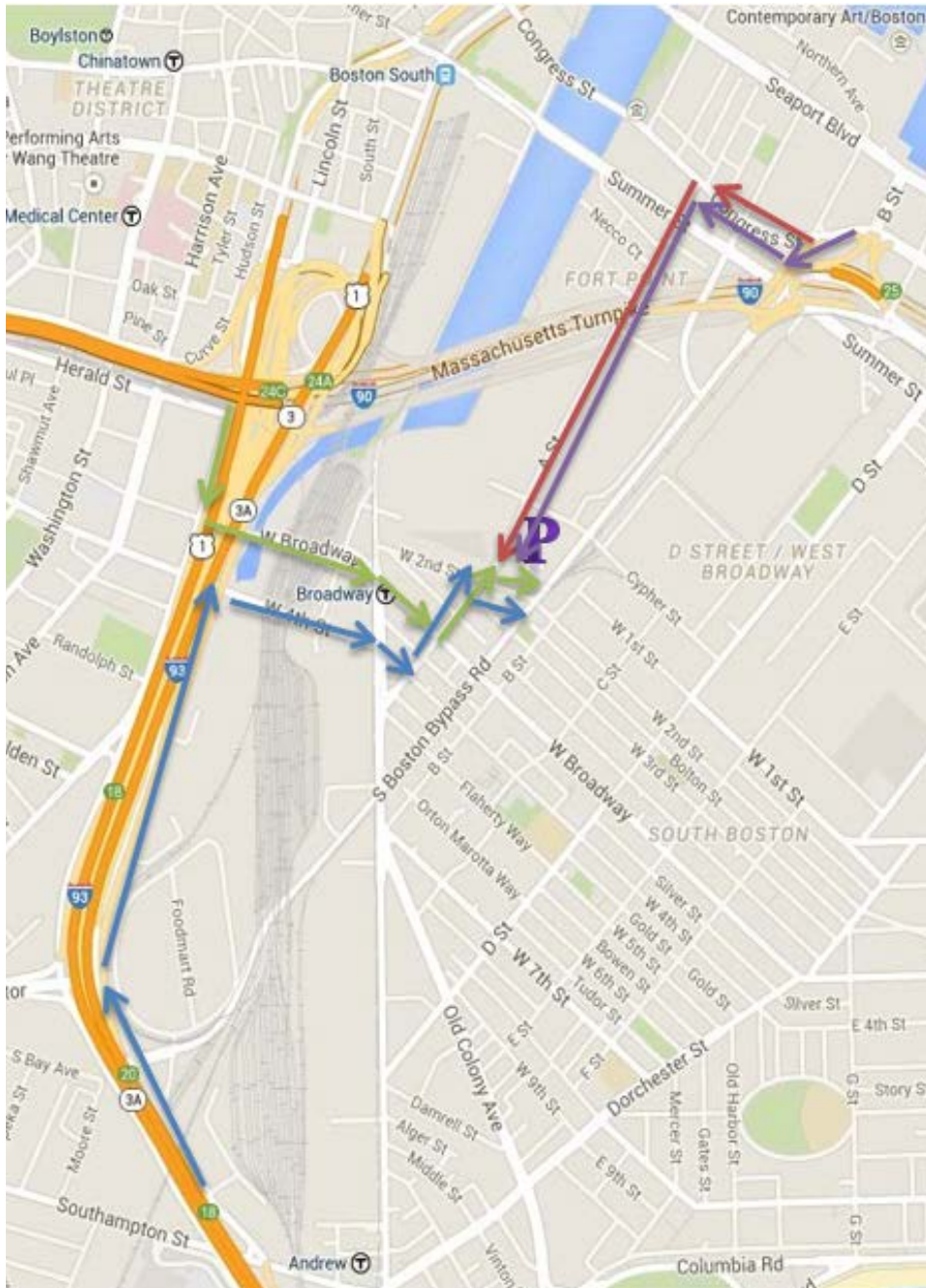
Channel Center Garage Overflow Parking Directions for Event Attendees



 - Electronic message sign location

1. Start at South Lot
2. Exit out of BCEC from rear, turn right onto Cypher Street
3. Cut across the South Boston Bypass Road to Richards Street
4. Make immediate left
5. Enter garage on the left
6. There will be a complimentary shuttle at the garage entrance to take you back to the BCEC.

Directions to Channel Center Garage from the Regional Highways



From I-90 Eastbound

1. Take Exit 25 South Boston
2. Bear left to follow directions to Seaport Blvd
3. Turn left on Congress Street at top of ramp
4. Turn left on A Street
5. Follow A Street about 0.4 of a mile to Richards Street
6. Turn left on Richards Street and enter garage from the right

From I-90 Westbound

1. Take Exit 25 South Boston
2. Turn left on Congress Street at top of ramp
3. Follow directions from I-90 Eastbound above

From I-93 Northbound

1. Take Exit 18 Frontage Road
2. Follow Frontage Road (parallel to I-93) to West Fourth Street
3. Turn left on West Fourth Street (direction sign: South Boston)
4. Go two sets of lights and turn left on A Street
5. Follow A Street six intersections to West First Street
6. Turn right on West First Street and enter garage from the right

From I-93 Southbound

1. Take Exit 20B and follow directions to Albany Street
2. Follow Albany Street to West Broadway
3. Turn left onto West Broadway (direction sign: South Boston)
4. Go two sets of lights and turn left on A Street
5. Follow A Street four intersections to West First Street
6. Turn right on West First Street and enter garage from the right

Regional Buses to South Station

Name of Lot (pickup location)	Name of Bus Service	Travel Time	Website
Commuter Lot, Rockland, MA	Plymouth & Brockton	Approx. 25 minutes with traffic	http://www.p-b.com/schedules.html
90 Storey Avenue, Newburyport, MA	C & J Trailways	Approx. 70 minutes without traffic	http://www.ridecj.com/
Portsmouth Transportation Center, Portsmouth, NH	C & J Trailways	Approx. 100 minutes without traffic	http://www.ridecj.com/
23 Indian Brook Drive, Dover, NH	C & J Trailways	Approx. 130 minutes without traffic	http://www.ridecj.com/
Salem Transportation Center Salem, NH	Concord Coach Boston Express	Approx. 60 minutes (1 hour) without traffic	http://www.bostonexpressbus.com/index.php/newhampshire/concord
Nashua Transportation Center, Nashua, NH	Concord Coach Boston Express	Approx. 80 minutes without traffic	http://www.bostonexpressbus.com/index.php/newhampshire/concord
Londonderry Transportation Center. Londonderry, NH	Concord Coach Boston Express	Approx. 80 minutes without traffic	http://www.bostonexpressbus.com/index.php/newhampshire/concord
Bloom Terminal, Taunton, MA	H & L Bloom, Inc	1 to 2 hours depending on time of day	https://www.bloombus.com/
Silver City Galleria, Taunton, MA	Dattco Inc	Approx. 70 minutes without traffic	http://www.dattco.com/

Cost of regional bus service vary by location as well as by baggage fees, trip times, etc. Please see individual websites for details. All of these buses go to South Station. From South Station the BCEC is accessible by taking the Silver Line or the #7 bus to World Trade Center Ave. Bus Fare is \$1.70 with a Charlie Card or \$2.00 when paying cash on board, Silver Line Fare is \$2.25 with a Charlie Card or \$2.75 when paying cash fare.